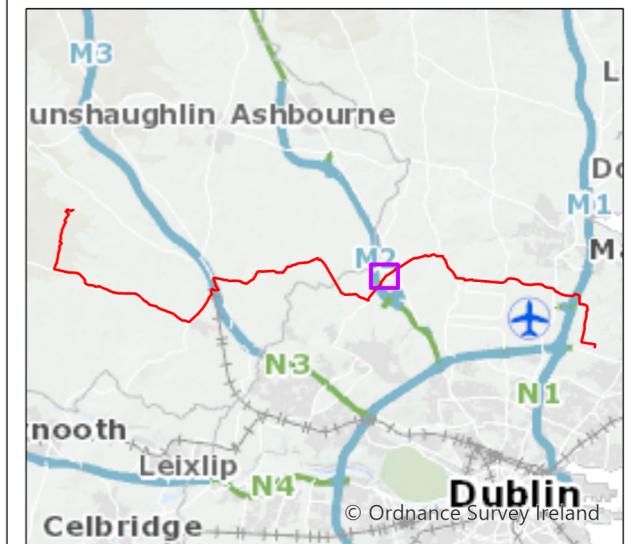
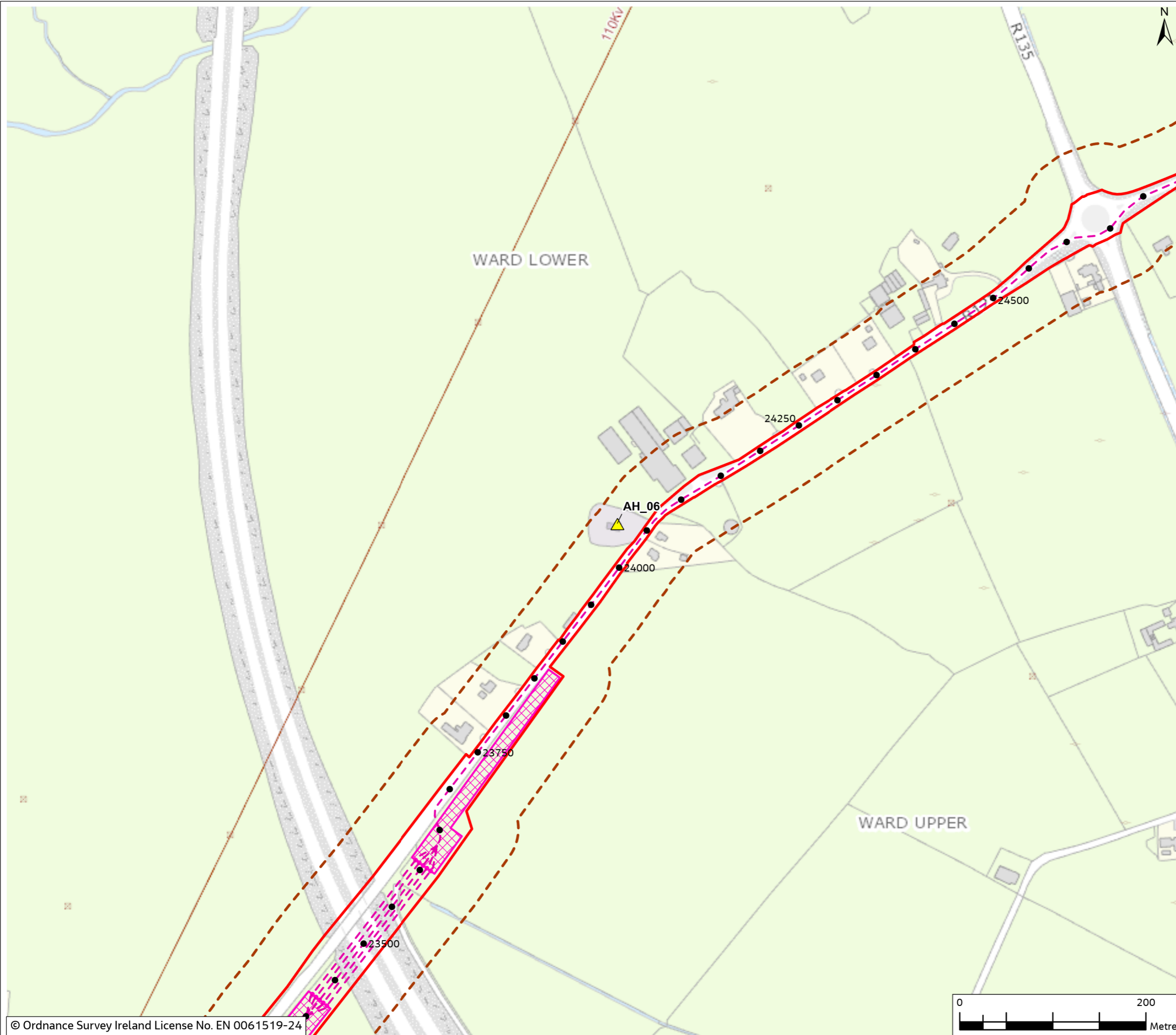


Figure 13.2

Legend

- Chainage
- - - Proposed Cable Route
- ▭ Planning Application Boundary (PAB)
- - - Study Area (50m Buffer)
- ▨ HDD Compounds
- ▲ Protected Structure



0	Mar 2024	Final	BP	NF	JD	AS
Rev.	Date	Purpose of revision	Drawn	Check'd	Rev'd	Appr'd

Jacobs

Client

Project
East Meath - North Dublin Grid Upgrade

Drawing Title
Figure 13.2 - Locations of Recorded Architectural Heritage (Sheet 1 of 3)

Drawing Status
Final

Scale @ A3
1:4,000 DO NOT SCALE

OSI Sheet No.

Jacobs No. 3321084AJ

Drawing No. 321084AJ-JAC-ZZ-XX-DR-G-0153

© Copyright 2024 Jacobs U.K. Limited. The concepts and information contained in this document are the property of Jacobs. Use or copying of this document in whole or in part without the written permission of Jacobs constitutes an infringement of copyright. Limitation: This drawing has been prepared on behalf of, and for the exclusive use of Jacobs' Client, and is subject to, and issued in accordance with, the provisions of the contract between Jacobs and the Client. Jacobs accepts no liability or responsibility whatsoever for, or in respect of, any use of, or reliance upon, this drawing by any third party.

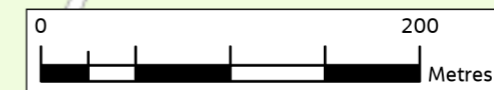
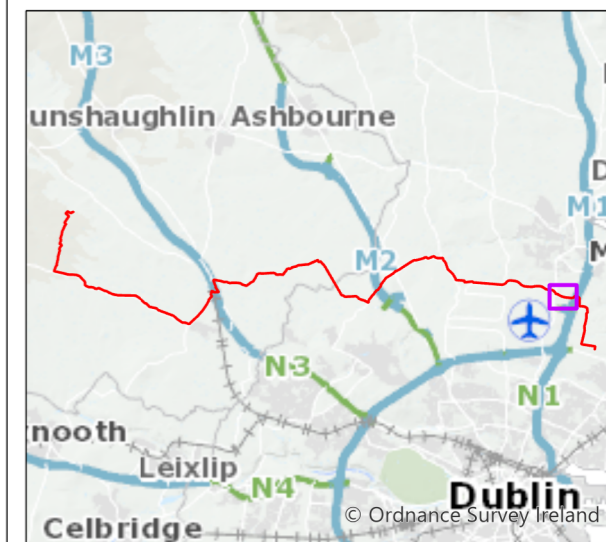
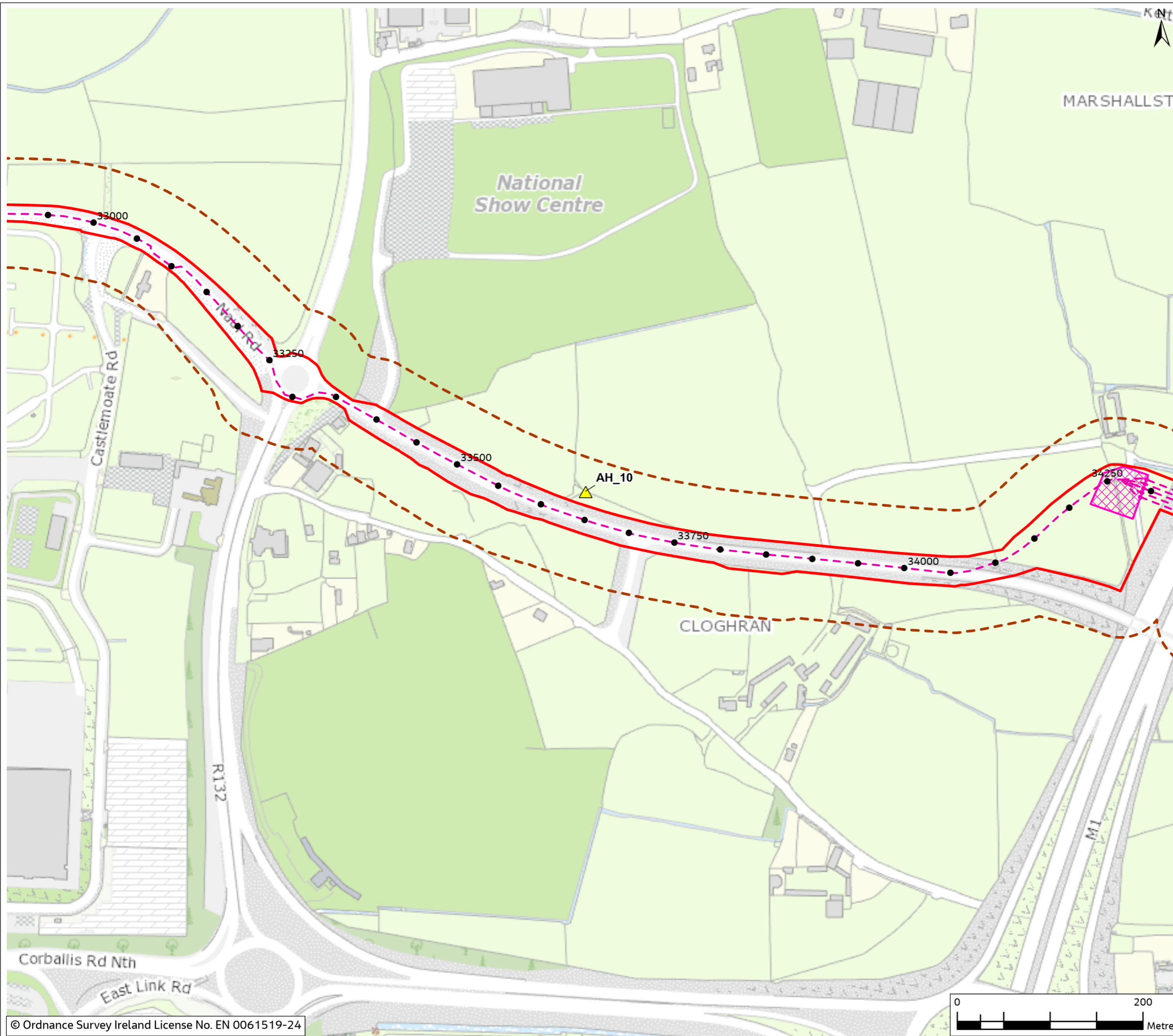


Figure 13.2

Legend

- Chainage
- - - Proposed Cable Route
- ▭ Planning Application Boundary (PAB)
- - - Study Area (50m Buffer)
- ▨ HDD Compounds
- ▲ Protected Structure



0	Mar 2024	Final	BP	NF	JD	AS
Rev.	Date	Purpose of revision	Drawn	Check'd	Rev'd	Appr'd

Jacobs

Client

Project
East Meath - North Dublin Grid Upgrade

Drawing Title
Figure 13.2 - Locations of Recorded Architectural Heritage (Sheet 2 of 3)

Drawing Status
Final

Scale @ A3
1:4,000 DO NOT SCALE

OSI Sheet No.

Jacobs No. 8321084AJ

Drawing No. 321084AJ-JAC-ZZ-XX-DR-G-0154

© Copyright 2024 Jacobs U.K. Limited. The concepts and information contained in this document are the property of Jacobs. Use or copying of this document in whole or in part without the written permission of Jacobs constitutes an infringement of copyright. Limitation: This drawing has been prepared on behalf of, and for the exclusive use of Jacobs' Client, and is subject to, and issued in accordance with, the provisions of the contract between Jacobs and the Client. Jacobs accepts no liability or responsibility whatsoever for, or in respect of, any use of, or reliance upon, this drawing by any third party.


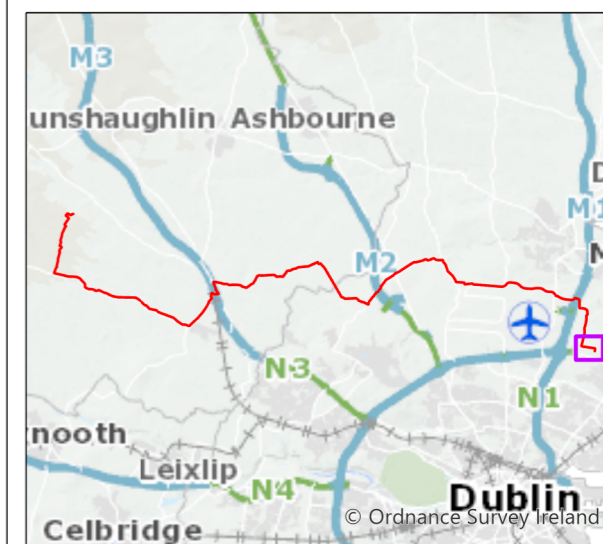
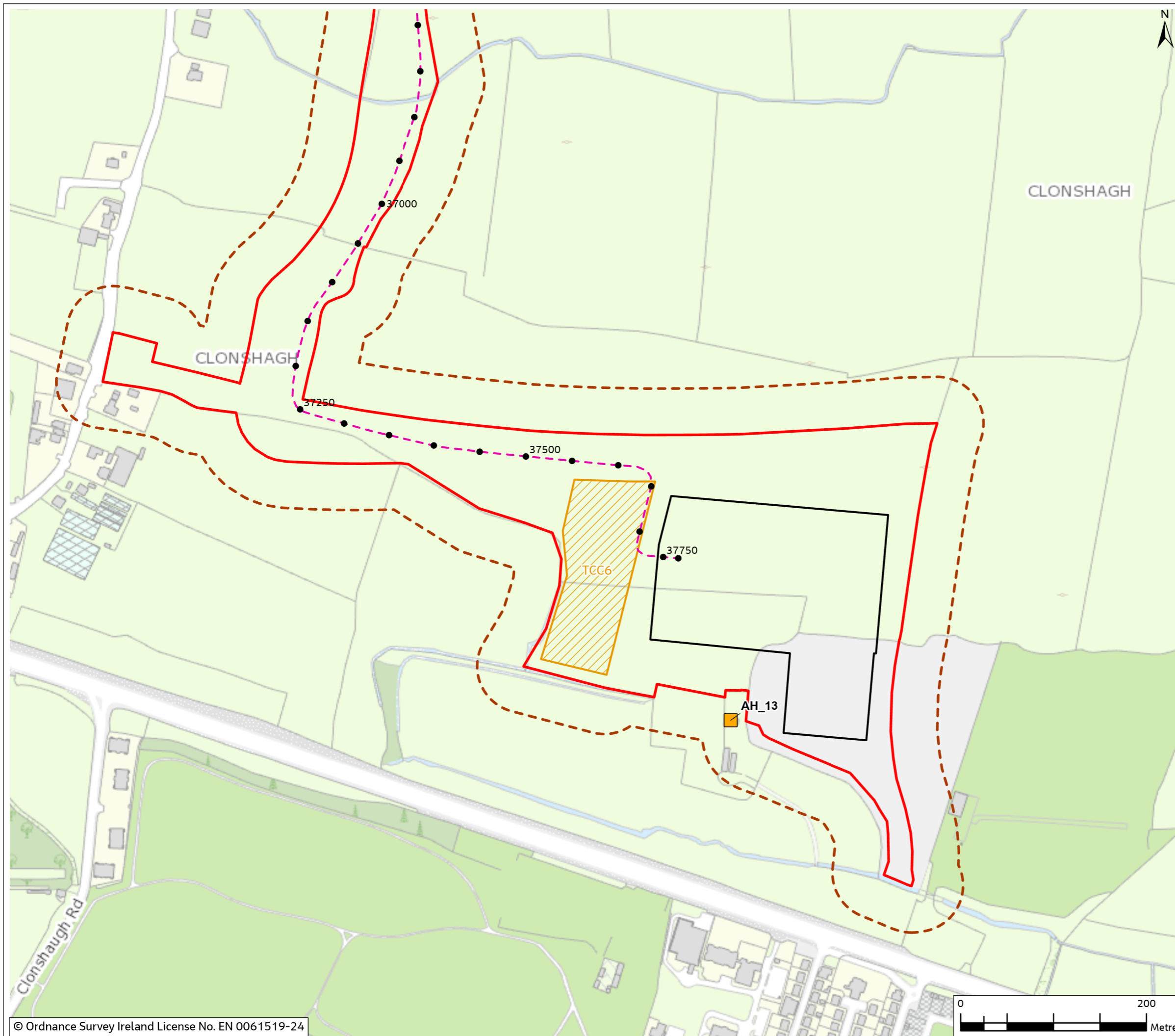


Figure 13.2

Legend

- Chainage
- - - Proposed Cable Route
- ▭ Planning Application Boundary (PAB)
- - - Study Area (50m Buffer)
- ▨ Temporary Construction Compound
- ▭ Substation Footprint
- National Inventory of Architectural Heritage (Region)



0	Mar 2024	Final	BP	NF	JD	AS
Rev.	Date	Purpose of revision	Drawn	Check'd	Rev'd	Appr'd

Jacobs



Client
Project
East Meath - North Dublin Grid Upgrade

Drawing Title
Figure 13.2 - Locations of Recorded Architectural Heritage (Sheet 3 of 3)

Drawing Status
Final

Scale @ A3
1:4,000 DO NOT SCALE

OSI Sheet No.

Jacobs No.
8321084AJ

Drawing No.
321084AJ-JAC-ZZ-XX-DR-G-0155

© Copyright 2024 Jacobs U.K. Limited. The concepts and information contained in this document are the property of Jacobs. Use or copying of this document in whole or in part without the written permission of Jacobs constitutes an infringement of copyright. Limitation: This drawing has been prepared on behalf of, and for the exclusive use of Jacobs' Client, and is subject to, and issued in accordance with, the provisions of the contract between Jacobs and the Client. Jacobs accepts no liability or responsibility whatsoever for, or in respect of, any use of, or reliance upon, this drawing by any third party.

